

CENTRE COORDINATES:
ITM 714738,732327

PUBLISHED:
24/04/2019





ORDER NO.:
50059200_1

MAP SERIES:
1:1,000

MAP SHEETS:
3263-24

COMPILED AND PUBLISHED BY:
Ordnance Survey Ireland,
Phoenix Park,
Dublin 8,
Ireland.

LEGEND

-  APPLICATION SITE BOUNDARY
-  LANDS WITHIN APPLICANT'S OWNERSHIP
-  WAYLEAVE
-  AREA THAT REQUIRES DUBLIN CITY COUNCIL LETTER OF CONSENT

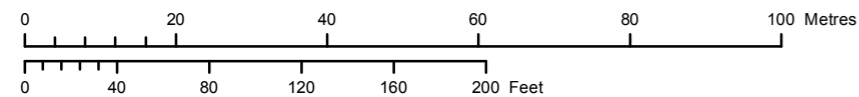
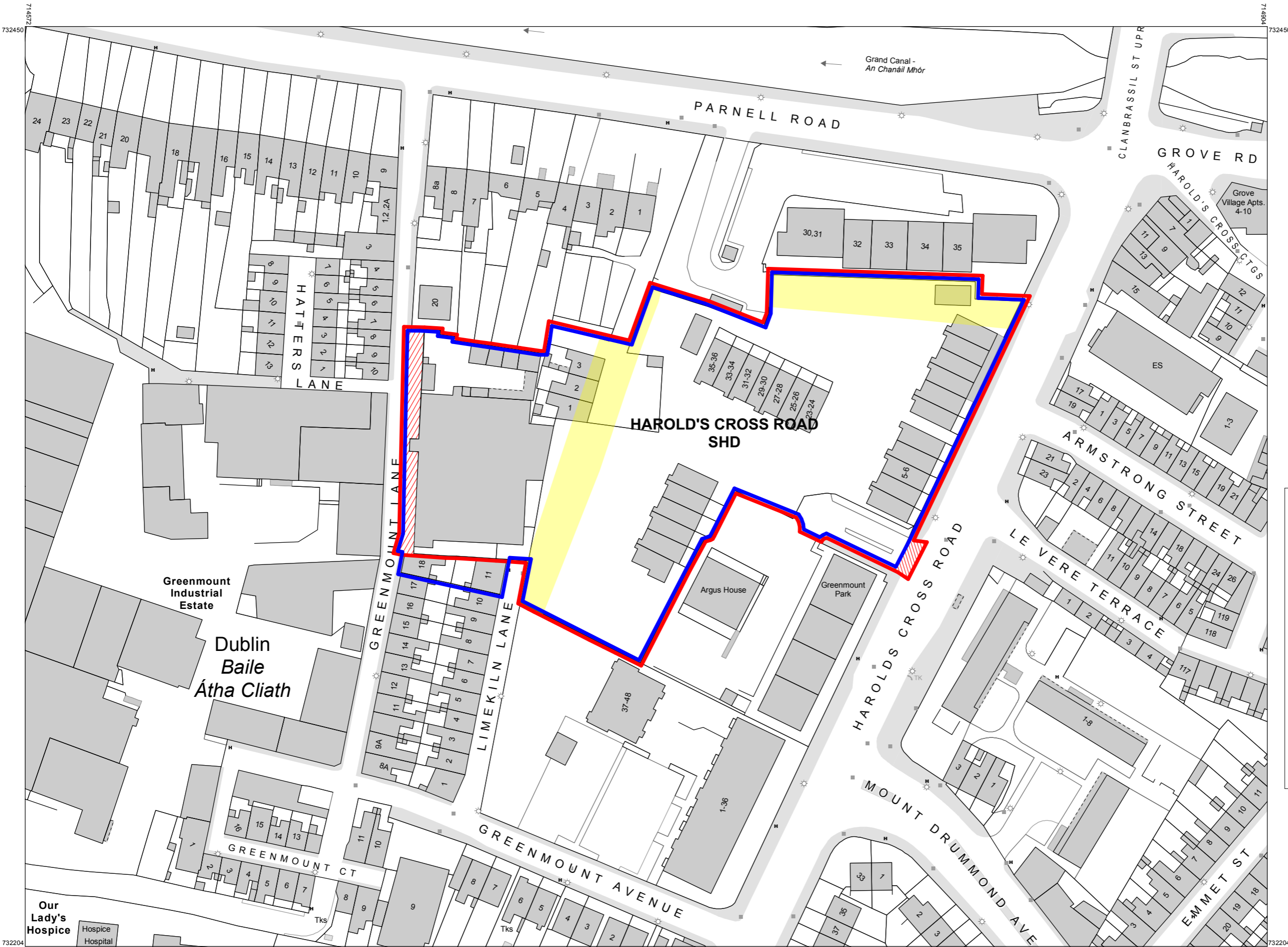
SITE AREA: 1.04 HA

©Suirbhéireacht Ordanáis Éireann, 2019
©Ordnance Survey Ireland, 2019

www.osi.ie/copyright

LEGEND:

<http://www.osi.ie>;
search 'Large Scale Legend'



OUTPUT SCALE: 1:1,000

CAPTURE RESOLUTION:
The map objects are only accurate to the resolution at which they were captured. Output scale is not indicative of data capture scale. Further information is available at: <http://www.osi.ie>; search 'Capture Resolution'

